


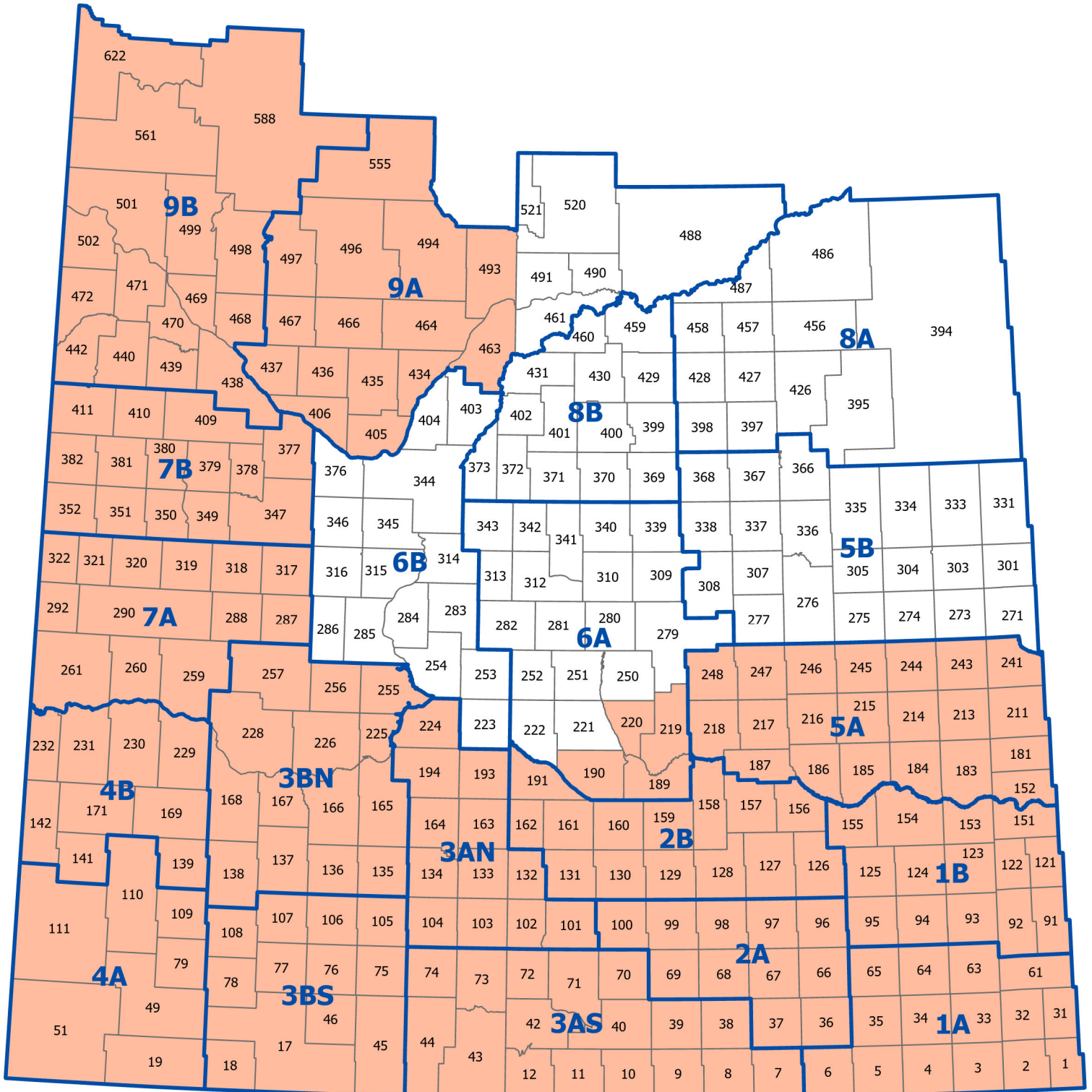


# Strychnine Emergency Registration Use Area

-  Crop District
-  Rural Municipality
-  Saskatchewan Strychnine Use Area



1:3,200,000  
 0 25 50 100 150 200  
 Kilometers

Projection: UTM Zone 13 Datum: NAD83



Data Source:  
 Saskatchewan Strychnine Use Area  
 & Crop Districts - Ministry of Agriculture

Geomatics Services, Ministry of Agriculture

March 31, 2026